

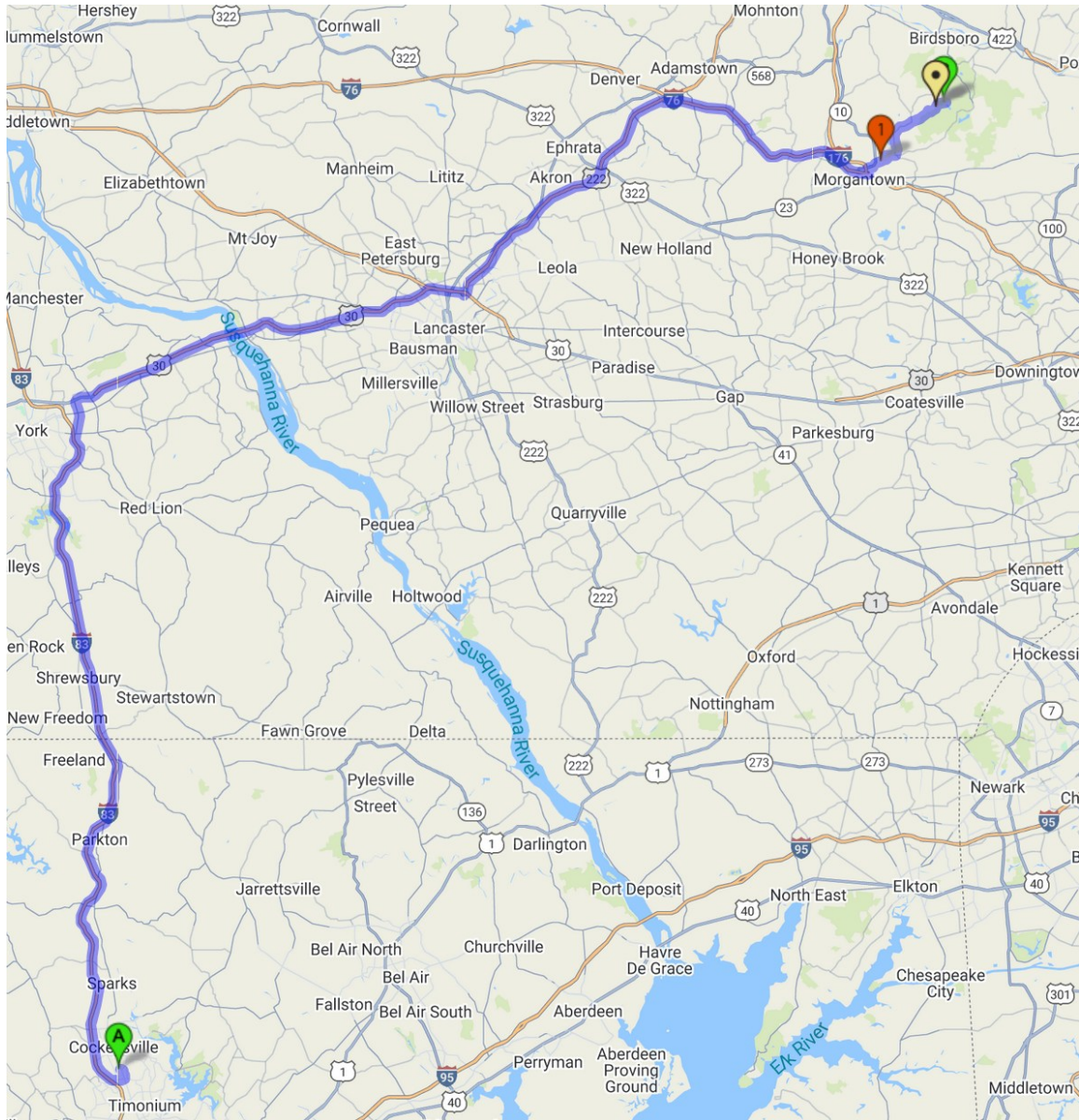
DIRECTIONS TO FRENCH CREEK RUSTIC ORGANIZED GROUP TENTING SITE

About 2 h; 100 miles

Use **"French Creek Group Campground"** in Google Maps or GPS Coordinates: **40.21471, -75.802429**

The *approximate* address is 394 Scott's Run Rd, Douglassville, PA 19518



We have group campsites 15, 16, 17, & 18 reserved. See additional details below the driving directions.



The Pennsylvania Turnpike has tolls. Bring your EasyPass!

This is the recommended route. It is the responsibility of all drivers to select a route and familiarize themselves with their route ahead of time. (5 April 2025)

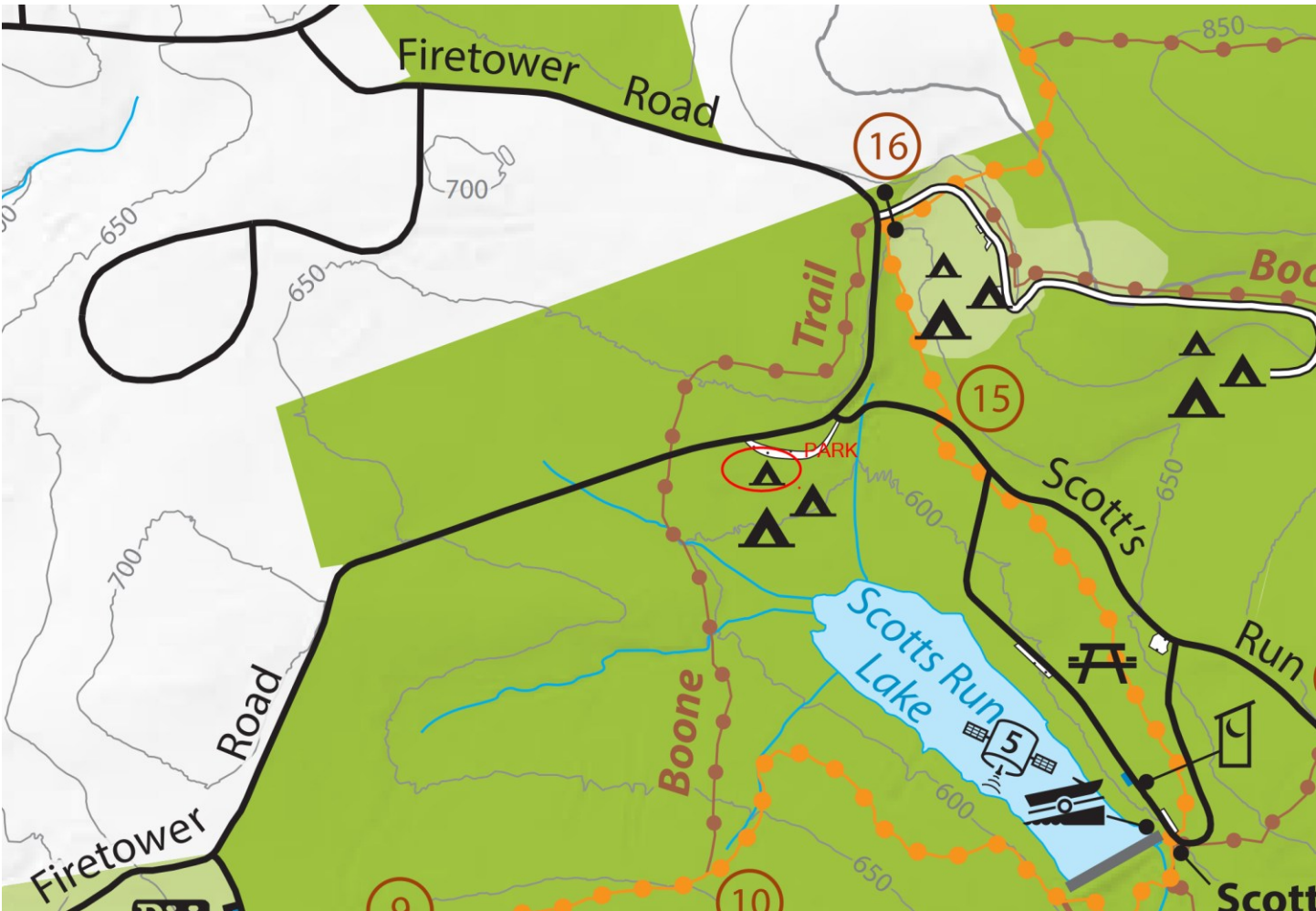
Step by Step Directions via I-70

Driving Direction	Trip Miles	Trip Hours
 1. Depart from 10100 Marble Ct, Cockeysville, Maryland 21030	0.0	0:00
 2. Head south. Go for 233 ft.	0.0	0:00
 3. Turn left onto Church Ln. Go for 0.1 mi.	0.0	0:01
 4. Turn right onto York Rd (MD-45). Go for 0.5 mi.	0.2	0:01
 5. Turn right onto W Padonia Rd. Go for 0.7 mi.	0.7	0:02
 6. Take ramp onto I-83 N (Baltimore Harrisburg Expy). Go for 20.4 mi.	1.3	0:03
 7. Continue on I-83 N (Memorial Hwy). Go for 17.3 mi.	21.7	0:22
 8. Take exit 18 toward Mt Rose Avenue/PA-124 onto Haines Rd. Go for 1.5 mi.	39.0	0:39
 9. Continue on Memory Ln. Go for 0.7 mi.	40.5	0:42
 10. Take ramp onto US-30 E (Lincoln Hwy) toward Lancaster. Go for 22.4 mi.	41.2	0:43
 11. Take the exit toward Reading/I-76 onto US-222 N. Go for 15.7 mi.	63.5	1:04
 12. Take the exit toward Penna Turnpike/I-76/Pa Turnpike/PA-272/Denver. Go for 0.2 mi.	79.3	1:19
 13. Turn right onto Colonel Howard Blvd toward PA Turnpike-76. Go for 0.2 mi.	79.5	1:20
 14. Continue on Reading Interchange toward Penna Turnpike/I-76-TOLL. Go for 0.5 mi.	79.7	1:20
 15. Take ramp onto I-76 E (Pennsylvania Tpk) toward I-76-TOLL E/Philadelphia. Go for 12.0 mi.	80.2	1:21
 16. Take exit 298 onto PA-10 N (Reading Rd). Go for 1.1 mi.	92.3	1:32
 17. Turn right onto Joanna Rd. Go for 0.4 mi.	93.4	1:34
 21. Head northeast on Joanna Rd. Go for 0.5 mi.	93.7	1:35
 22. Turn right onto Elverson Rd. Go for 0.5 mi.	94.2	1:36
 23. Turn left onto N Twin Valley Rd (PA-82). Go for 0.8 mi.	94.7	1:37
 24. Continue on Hay Creek Rd (PA-82). Go for 1.6 mi.	95.6	1:38
 25. Turn right onto Fire Tower Rd. Go for 1.0 mi.	97.2	1:41

This is the recommended route. It is the responsibility of all drivers to select a route and familiarize themselves with their route ahead of time. (5 April 2025)

↗	26. Turn right onto Fire Tower Rd. Go for 0.6 mi.	98.2	1:44
↗	30. Head northeast on Fire Tower Rd. Go for 0.6 mi.	98.9	1:47
↗	31. Arrive at Fire Tower Rd. Your destination is on the right.	99.4	1:49
B	32. Arrive at French Creek Group Campground , 394 Scotts Run Rd, Birdsboro, Pennsylvania 19508. If you pass Scott's Run Road, you have gone too far. See map below.	99.4	1:49

When you arrive, park to the right side of the parking area (white crescent moon in map below) when you are in the parking lot and your back is to Firetower Road. Our sites, 15, 16, 17, and 18, are all the way to the right. See the campsite aerial view on the next page for more details on the sites. You won't be able to see the site numbers from your car but they will be visible low to the ground while you are walking.



This is the recommended route. It is the responsibility of all drivers to select a route and familiarize themselves with their route ahead of time. (5 April 2025)



We are in sites 15, 16, 17, 18. This shows the crescent shaped parking area.

You can see pictures of the sites at this link:

https://pennsylvaniastateparks.reserveamerica.com/camping/french-creek-state-park/r/campgroundDetails.do?contractCode=PA&parkId=880406#sr_a

NEARBY MEDICAL CENTERS – CALL 911 IN AN EMERGENCY

- 1. Reading Hospital Emergency Room, 420 S 5th Ave, West Reading, PA 19611 484.628.8000**

This is the recommended route. It is the responsibility of all drivers to select a route and familiarize themselves with their route ahead of time. (5 April 2025)