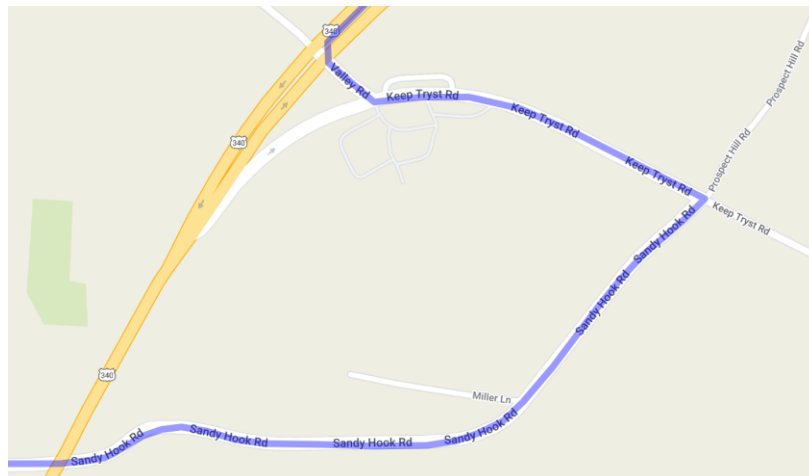


Directions for the May 2024 Canoe Trip

**Shed to Antietam Creek Campground, 17779 Canal Rd, Sharpsburg, MD, 21782;
39.42257, -77.74932; 1 hour 30 min, 82 miles**

Google Maps recognizes places in Italics

Driving Direction	Drive for	Trip Miles	Trip Hours
A 1. Depart from shed and follow I-695 W (Baltimore Beltway Outer Loop) toward Pikesville/Washington.			
↑ 2. Take exit 16B-A toward Frederick onto I-70 W.	39.4 mi.	15.9	0:17
↑ 3. Take exit 52 onto US-15 S/US-340 W (Antietam Campaign Bywy).	4.6 mi.	55.2	0:50
↑ 4. Continue on US-340 W (Jefferson National Pike).	11.4 mi.	59.8	0:54
↙ 5. About 1/4 mile before crossing the Potomac towards Harpers Ferry and past MD-67 take the first left towards Keep Tryst Rd. (Valley Road on left) <i>See map detail below.</i>	433 ft.	71.1	1:04
↙ 6. Turn slightly left onto Keep Tryst Rd.	0.3 mi.	71.2	1:05
↘ 7. Turn right onto Sandy Hook Rd.	5.7 mi.	71.5	1:05
↙ 8. Turn left onto Harpers Ferry Rd.	4.4 mi.	77.1	1:16
↙ 9. Turn left onto Canal Rd.	0.4 mi.	81.6	1:23
B 10. Arrive at <i>Antietam Creek Campground</i> , 17856 Canal Rd, Sharpsburg, MD 21782 Campsites will be on the left between the canal, which is along side the road, and the Potomac River. The closet site is #01. The rest room building is between sites #6 and #7. We have reserved sites #9-20. Use the middle sites so we will not be disrupting others. No more than 8 people per site. Park along Canal Road and walk to the sites with your gear.	0.0 mi.	82.0	1:24



These are the recommended routes. It is the responsibility of all drivers to select a route and familiarize themselves with their route ahead of time.




Directions for the May 2024 Canoe Trip

Antietam Creek Campground to Public Boat Launch- Burnside Bridge Rd

18500-18416 Burnside Bridge Rd, Keedysville, MD

39.44888, -77.72795; 9 min, 4.3 miles

Google Maps recognizes places in Italics

Driving Direction	Drive for	Trip Miles	Trip Hours
A 1. Depart from Campsite, follow Canal Rd south	0.4 mi.	0.0	0:00
 2. Turn right onto Harpers Ferry Rd.	1.0 mi.	0.4	0:02
 3. Turn left onto Mills Rd.	1.7 mi.	1.4	0:04
 6. Turn left onto Burnside Bridge Rd.	0.9 mi.	3.2	0:10
B 7. Arrive at <i>Public Boat Launch- Burnside Bridge Rd</i> , 18500-18416 Burnside Bridge Rd, Keedysville, MD 21756. Park on road without obstructing traffic and leave the parking area for trailers.	0.0 mi.	4.1	0:12

NEARBY MEDICAL CENTERS – CALL 911 IN AN EMERGENCY

1. Frederick Health, Emergency Department, 400 W 7th St, Frederick, MD 21701; (240) 566-3300; open 24 hours. 39 miles, 42 minutes

These are the recommended routes. It is the responsibility of all drivers to select a route and familiarize themselves with their route ahead of time.